








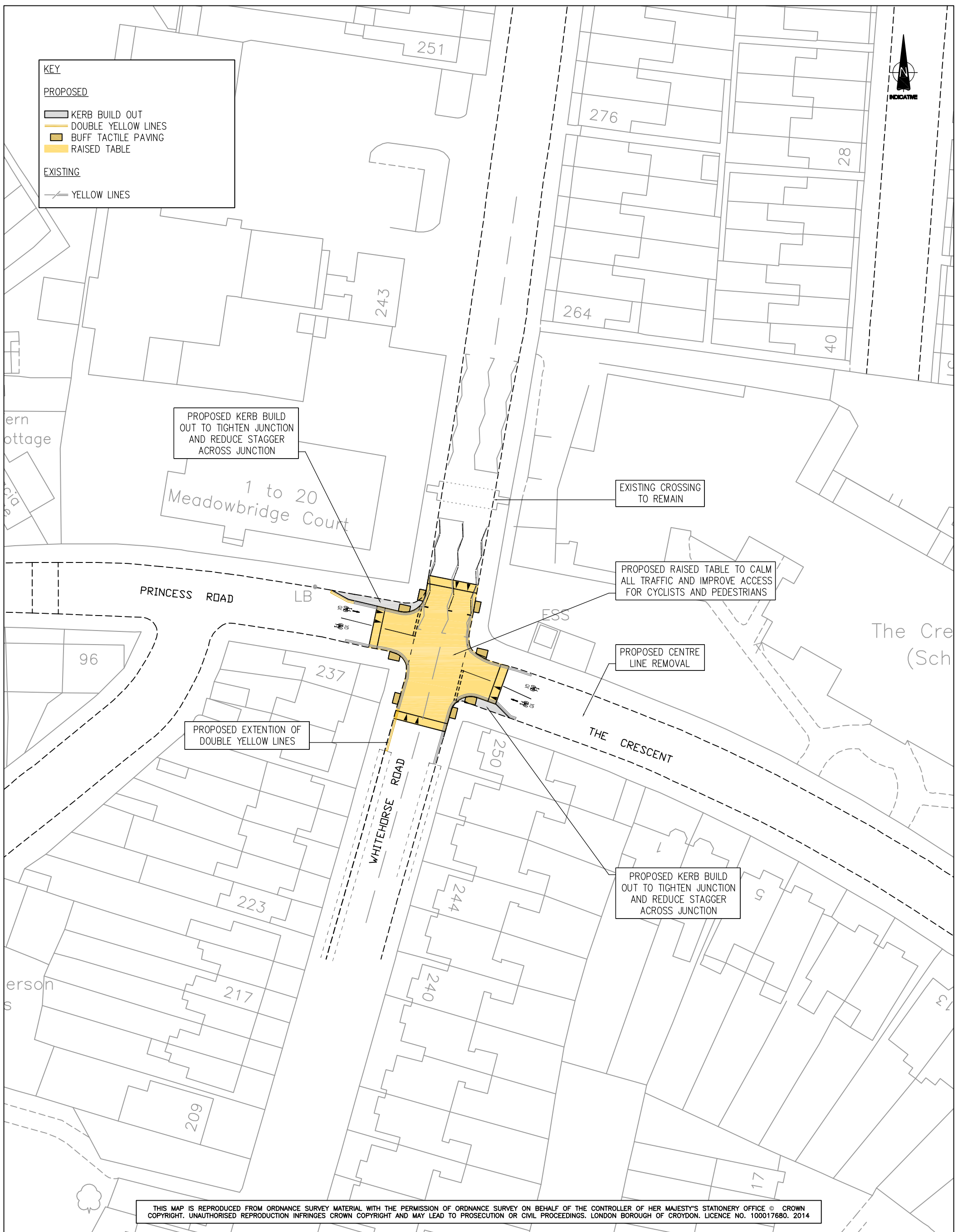
**KEY**

**PROPOSED**

-  KERB BUILD OUT
-  DOUBLE YELLOW LINES
-  BUFF TACTILE PAVING
-  RAISED TABLE

**EXISTING**

-  YELLOW LINES



THIS MAP IS REPRODUCED FROM ORDNANCE SURVEY MATERIAL WITH THE PERMISSION OF ORDNANCE SURVEY ON BEHALF OF THE CONTROLLER OF HER MAJESTY'S STATIONERY OFFICE © CROWN COPYRIGHT. UNAUTHORISED REPRODUCTION INFRINGES CROWN COPYRIGHT AND MAY LEAD TO PROSECUTION OR CIVIL PROCEEDINGS. LONDON BOROUGH OF CROYDON. LICENCE NO. 100017680. 2014

JOB NAME		QUIETWAY ROUTE 5		PLACE DEPARTMENT STREETS DIVISION DIRECTOR - STEVE ILES		DRAWING NO HWY-CYC-1265-005-04	
DRAWING TITLE WHITEHORSE RD / THE CRESCENT				HIGHWAY IMPROVEMENTS		 <a href="http://www.croydon.gov.uk">www.croydon.gov.uk</a>	
DESIGNER LM	VERIFIED SR	SCALE AT A3 1:500	DATE 07/07/15				