

Restricted Roads (Canning Road & Northampton Road):

Restrict traffic movements during nighttime period on Northampton Road (7pm to 7am) and on Canning Road (10:30pm to 7am). Restrictions on Canning Road to start later due to activities associated with the St Mary Magdalene with St Martin Church. These are mitigation measures to stop displacement of through traffic from adjacent restricted roads. Enforced by ANPR cameras.

Colworth Road:

As per co-design outcome, revise existing one-way northbound direction to one way southbound

Brockenhurst Road:



As per co-design outcome, revise traffic one-way northbound to to one way southbound


Proposed Access Restriction Measures and One-Way Workings

Addiscombe East/West Neighbourhood Project


All proposals are for wider community engagement and may be subject to potential further technical assessment, discussions with TfL and design checks.

Key

-  Proposed One-Way System
-  Existing One-Way System

 Study Area Border

Restricted Roads

-  Restriction Roads for Through Traffic during nighttime period (7pm to 7am)
-  Restricted Roads for through traffic during nighttime period, to mitigate displaced traffic from other restricted roads:
 - Northampton Road (7pm to 7am)
 - Canning Road (10:30pm to 7pm)
-  Restricted road for through traffic during nighttime period:
 - Bingham Road (10:30pm to 5:00am)
 - Clyde Road (10:30pm to 7:00am)

Drawn by: AM Drawing No.: 784-B049529

Checked by: KM Revision No.: 0001

CROYDON
www.croydon.gov.uk

TETRA TECH

© Crown Copyright All rights reserved. Licence number: 100019980
Open Government Data reproduced contains public sector information licensed under the Open Government Licence v3.0
Other Credits: Contains OpenStreetMap data © OpenStreetMap contributors. OSM data is available under the Open Database License, licensed as CC BY-SA.