


# NORTH-WEST CROYDON (AREA 3) MAXIMUM 20mph SPEED LIMIT PROPOSAL

## KEY

 MAXIMUM 20 MPH SPEED LIMIT BOUNDARY AS DEFINED IN SCHEDULE 1 OF THE SPEED LIMIT TRAFFIC MANAGEMENT ORDER (TMO)

NOTE : ROADS WHICH WILL RETAIN THEIR CURRENT SPEED LIMIT ARE EXPLAINED IN SCHEDULE 2 OF THE SPEED LIMIT ORDER.

 MAIN ROADS WITHIN THE BOUNDARY WHICH WILL RETAIN THEIR EXISTING SPEED LIMIT

## SCHEDULE 1 - 20mph speed limit area boundary

Streets within the area bounded by but **not** including:

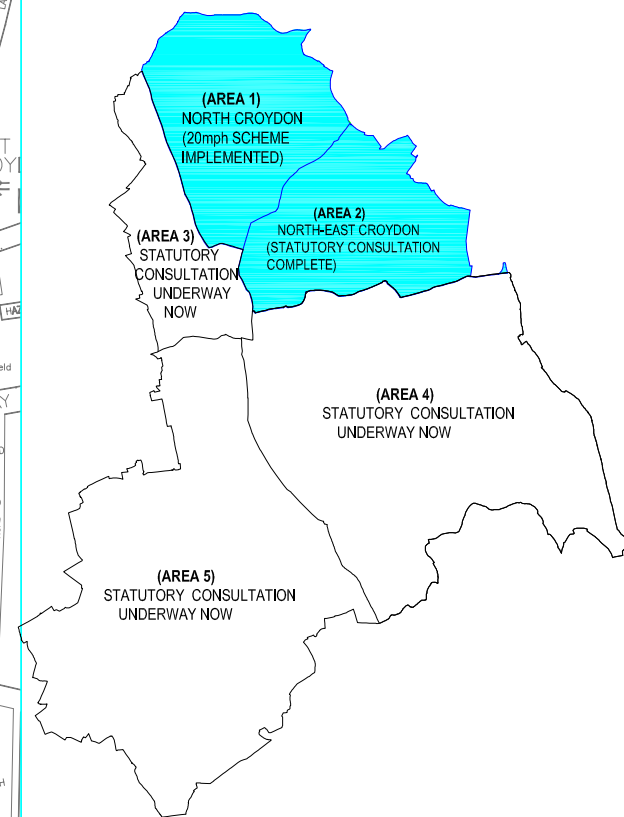
London Road (A23) from borough boundary, London Road (A235), St James's Road, Wellesley Road, Park Lane, Coombe Road, Lower Coombe Street, Davenant Road, the slip road leading to the Croydon Flyover. The Croydon Flyover, Duppas Hill Road, Epsom Road, the railway line between Waddon Railway Station up to its intersection with the borough boundary at corner of Cherry Hill Gardens, the borough boundary (clockwise) up to its intersection with London Road (A23).

## SCHEDULE 2 - excluded roads /sections of road within the maximum 20mph speed limit area boundary

Ampere Way	Purley Way
Beddington Farm Road	Roman Way
Croydon Road (A232)	Sumner Road
Duppas Hill Lane	The Croydon Flyover
Faraday Way	The Underpass
Galvani Way	Thornton Road
Mitcham Road	<b>All roads/section of road with and existing 20mph speed limit</b>
Old Town	<b>All private roads</b>
Pump Pail North	
Pump Pail South	

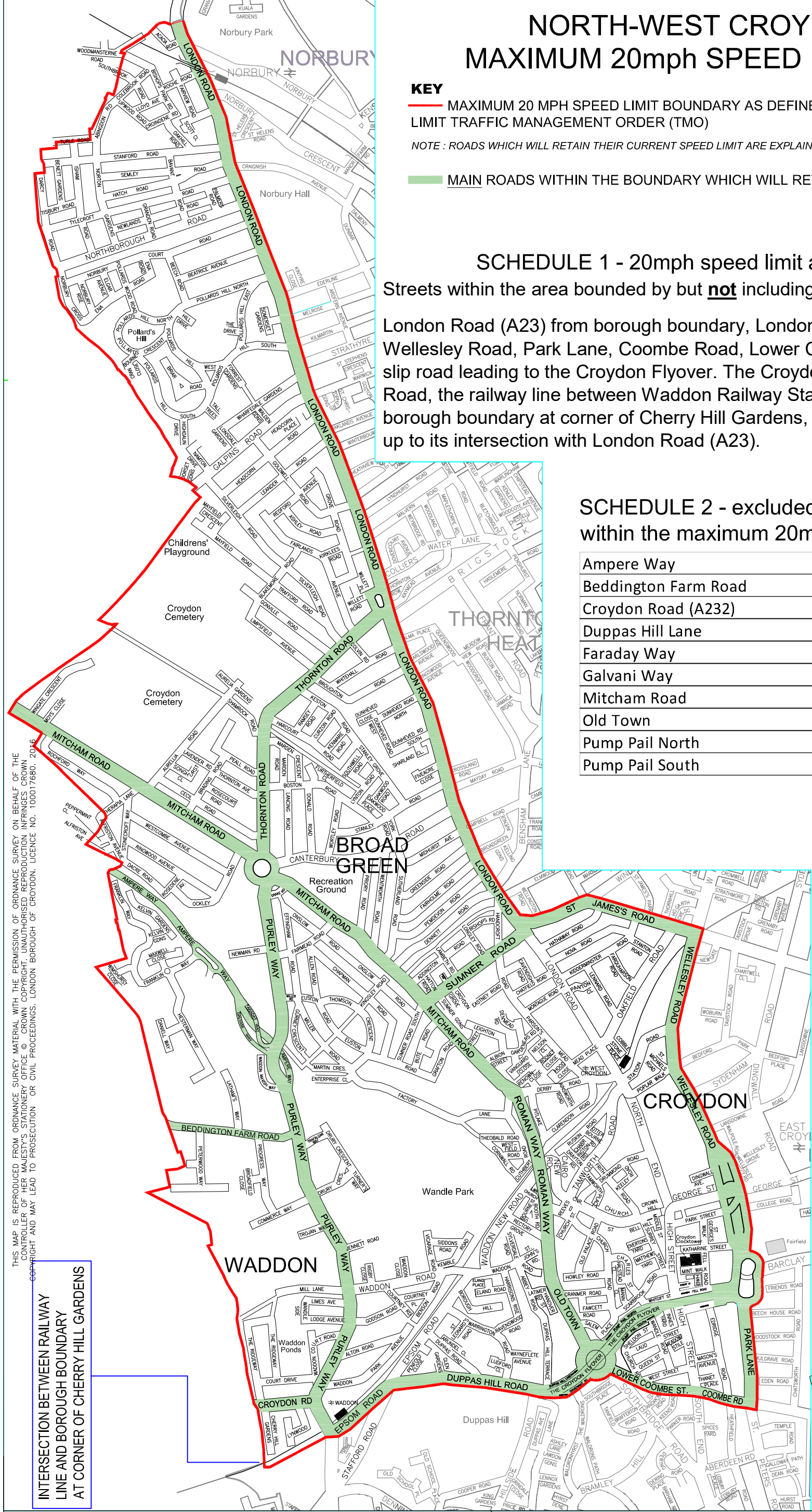


## BOROUGH OVERVIEW MAP



THIS MAP IS REPRODUCED FROM ORDNANCE SURVEY MATERIAL WITH THE PERMISSION OF ORDNANCE SURVEY ON BEHALF OF THE CONTROLLER OF HER MAJESTY'S STATIONERY OFFICE © CROWN COPYRIGHT. UNAUTHORISED REPRODUCTION INFRINGES CROWN COPYRIGHT AND MAY LEAD TO PROSECUTION OR CIVIL PROCEEDINGS. LONDON BOROUGH OF CROYDON. LICENCE NO. 100017680. 2016

INTERSECTION BETWEEN RAILWAY LINE AND BOROUGH BOUNDARY AT CORNER OF CHERRY HILL GARDENS



JOB NAME <b>North-West Croydon 20mph Speed Limit</b>				DRAWING NO HWY-MPH-0000-005	
DRAWING TITLE <b>AREA 3 NORTH-WEST CROYDON - Max 20mph SPEED LIMIT AREA</b>				PLACE DEPARTMENT STREETS DIVISION DIRECTOR - Steve Iles	
DESIGNER WA	VERIFIED MB	SCALE AT A3 NTS	DATE 23/12/16	HIGHWAY IMPROVEMENTS	
				 <a href="http://www.croydon.gov.uk">www.croydon.gov.uk</a>	